



DEER VALLEY RESORT

Jordanelle Reservoir

Hwy 40

Deer Crest/ Mayflower Entrance

Jordanelle Ticket Office 6,570 ft.

Heber City

Bald Mt. 9,400 ft.

Flagstaff Mt. 9,100 ft.

Empire 9,570 ft.

Empire Canyon Lodge 8,300 ft.

Lady Morgan 9,000 ft.

Silver Lake Lodge 8,100 ft.

Bald Eagle Mt. 8,400 ft.

Little Baldy Peak 7,950 ft.

Snow Park Lodge 7,200 ft.

Royal Street
Access to Silver Lake Village

Main Street

Attention:
It is a misdemeanor (Summit County Ordinance No. 91) to ski past rope lines, into closed areas or areas deemed unsafe by the Ski Patrol

LEGEND

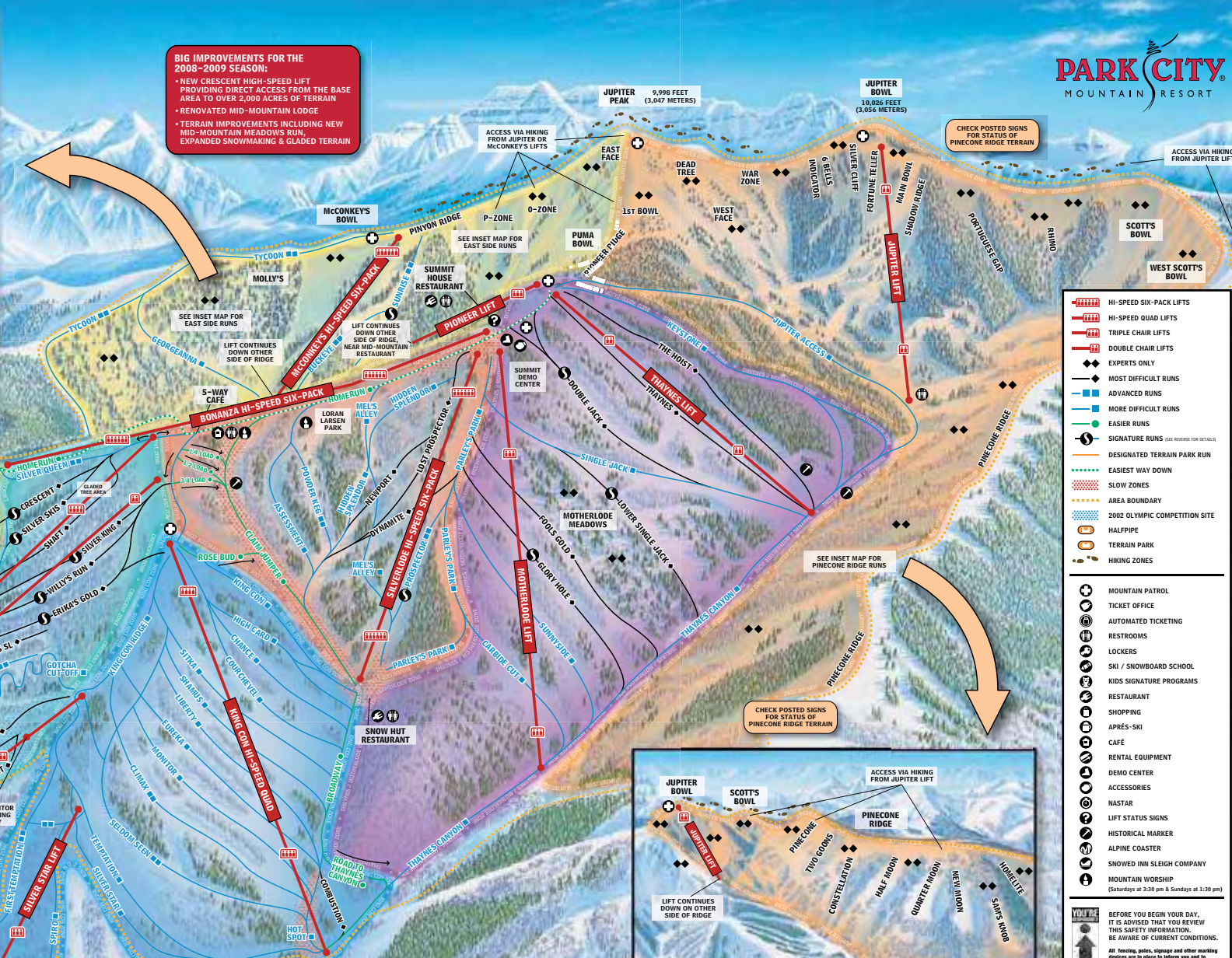
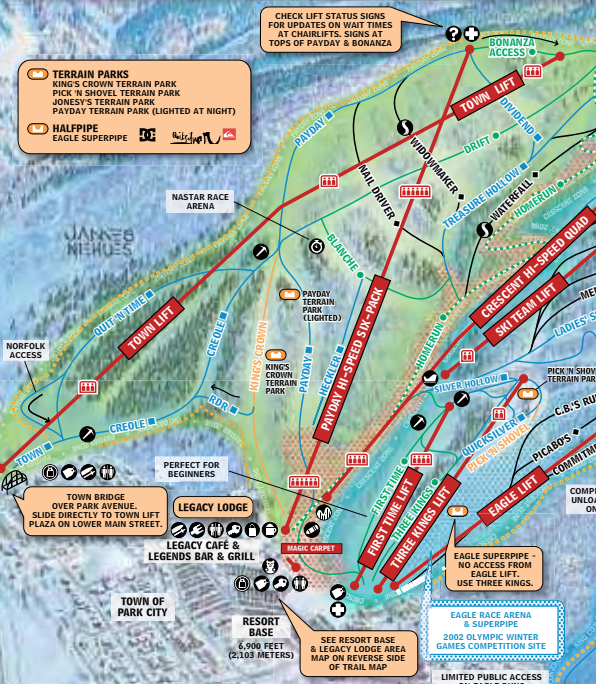
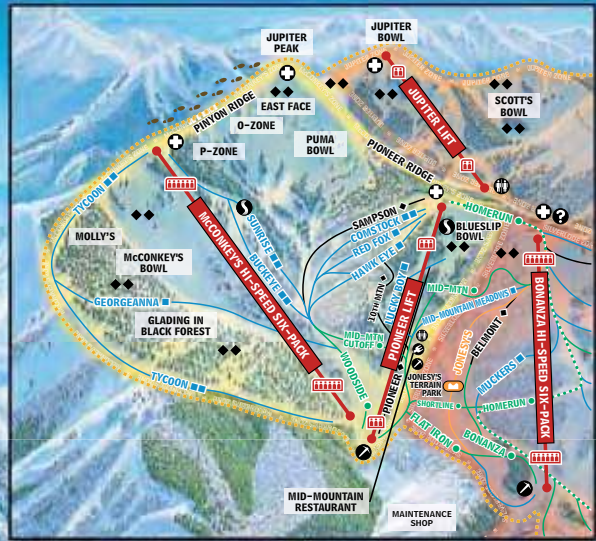
	Easier		Lifts
	Intermediate		Ski Boundary
	Advanced Intermediate		High Speed Lifts
	Advanced		Downloading Lifts
	Expert		Designated Slow Ski Areas
	First Aid		Closed Areas
	Restrooms		Designated Ski School Zones, Use Caution
	Pay Phones		Food Service
	Historic Marker		Snacks & Beverages
	Official Venue of the 2002 Winter Olympic Games		Ski School
	Sunset Cabin		Race Course
			Roggenol High Performance Test Center

Sunset Cabin: Non-discriminatory service, Sunday at 2 p.m., Shuttle service Friday at 5 p.m.



BIG IMPROVEMENTS FOR THE 2008-2009 SEASON:

- NEW CRESCENT HIGH-SPEED LIFT PROVIDING DIRECT ACCESS FROM THE BASE AREA TO OVER 2,000 ACRES OF TERRAIN
- RENOVATED MID-MOUNTAIN LODGE
- TERRAIN IMPROVEMENTS INCLUDING NEW MID-MOUNTAIN MEADOWS RUN, EXPANDED SNOWMAKING & GLADED TERRAIN



- HI-SPEED SIX-PACK LIFTS
- HI-SPEED QUAD LIFTS
- TRIPLE CHAIR LIFTS
- DOUBLE CHAIR LIFTS
- EXPERTS ONLY
- MOST DIFFICULT RUNS
- ADVANCED RUNS
- MORE DIFFICULT RUNS
- EASIER RUNS
- SIGNATURE RUNS (SEE REVERSE FOR DETAILS)
- DESIGNATED TERRAIN PARK RUN
- EASIEST WAY DOWN
- SLOW ZONES
- AREA BOUNDARY
- 2002 OLYMPIC COMPETITION SITE
- HALFPIPE
- TERRAIN PARK
- HIKING ZONES

- MOUNTAIN PATROL
- TICKET OFFICE
- AUTOMATED TICKETING
- RESTROOMS
- LOCKERS
- SKI / SNOWBOARD SCHOOL
- KIDS SIGNATURE PROGRAMS
- RESTAURANT
- SHOPPING
- APRES-SKI
- CAFÉ
- RENTAL EQUIPMENT
- DEMO CENTER
- ACCESSORIES
- NASTAR
- LIFT STATUS SIGNS
- HISTORICAL MARKER
- ALPINE COASTER
- SNOWED INN SLEIGH COMPANY
- MOUNTAIN WORSHIP

BEFORE YOU BEGIN YOUR DAY, IT IS ADVISED THAT YOU REVIEW THIS SAFETY INFORMATION. BE AWARE OF CURRENT CONDITIONS.

All trees, poles, signage and other marking devices are in place to inform you and to indicate areas of potential hazards or obstacles. These markers will not protect you from injury. It is your responsibility to stay away from marked areas.

MOUNTAINZONES

Park City Mountain Resort wants you to experience all that our mountain has to offer. That is why we've introduced our new color-coded Mountainzones Trail Map. Each Mountainzone features a variety of terrain so nearly every ability level can enjoy the area.

Payday / Town Mountainzone

The PayDay Mountainzone connects the mountain to Park City's historic Main Street. This Mountainzone features the King's Crown and PayDay terrain parks as well as the NASTAR course. This Mountainzone is served via the PayDay Hi-Speed Six-Pack and the Town lift. The runs Quit 'N Time and Creole provide additional access to historic Main Street.

Crescent Mountainzone

The Crescent Mountainzone offers very diverse terrain as it services our main beginner learning area and some of our premier Signature Runs™. You'll also find the Eagle Superpipe and the Pick 'N Shovel terrain park. This Mountainzone is served via the Ski Team, Three Kings and First Time lifts.

King Con Mountainzone

The King Con Mountainzone provides the most intermediate terrain in one Mountainzone. Perfect for intermediate skiers/riders, the King Con Mountainzone offers immaculately groomed runs great for practicing carving turns. Intermediate ideal for learning to skid the moguls. This Mountainzone is served via the Eagle and Silver Star lifts and the King Con Hi-Speed Quad.

Silverlode / Bonanza Mountainzone

The Silverlode/Bonanza Mountainzone is perfect for all ability levels and serves as the gateway to the mountain as it accesses a majority of the mountain from the Summit. Beginners will enjoy Claim Jumper and Homerun; intermediates will like Assessment and Power Keg; most advanced should check out our Signature Runs® Dynamite and Lost Prospector. This Mountainzone is served via the Silverlode and Bonanza Hi-Speed Six-Packs.

Thaynes / Motherlode Mountainzone

The Thaynes/Motherlode Mountainzone is probably the most underutilized and among the best advanced terrain on the mountain. The newly created Motherlode Meadows area provides pristine skiing/riding for advanced levels. The trees off of the upper portion of Jupiter Access provide fantastic tree skiing/riding. This Mountainzone is served via the Thaynes and Motherlode lifts.

McConkey's / Pioneer Mountainzone

The McConkey's/Pioneer Mountainzone features a variety of hikes that are reached from the top of McConkey's, Jupiter and Pioneer lifts. It's also an ideal spot for taking scenic photos, off-piste skiing/riding or tree skiing. This Mountainzone is served via the McConkey's Hi-Speed Six-Pack and Pioneer lift.

Jupiter Mountainzone

The Jupiter Mountainzone features a large variety of hike-accessed terrain, backcountry-style experiences, wide-open meadows, steeps and big powder stashes. It's the place to be after a big snowfall. This Mountainzone is served via the Jupiter lift and is for expert-only skiers/riders.

PARK CITY MOUNTAIN RESORT COVERS 3,300 ACRES. ONLY ABOUT 20 PERCENT OF TERRAIN IS VISIBLE FROM THE RESORT BASE AREA.

SEE RESORT BASE & LEGACY LODGE AREA MAP ON REVERSE SIDE OF TRAIL MAP

EAGLE SUPERPIPE - NO ACCESS FROM EAGLE LIFT. USE THREE KINGS.

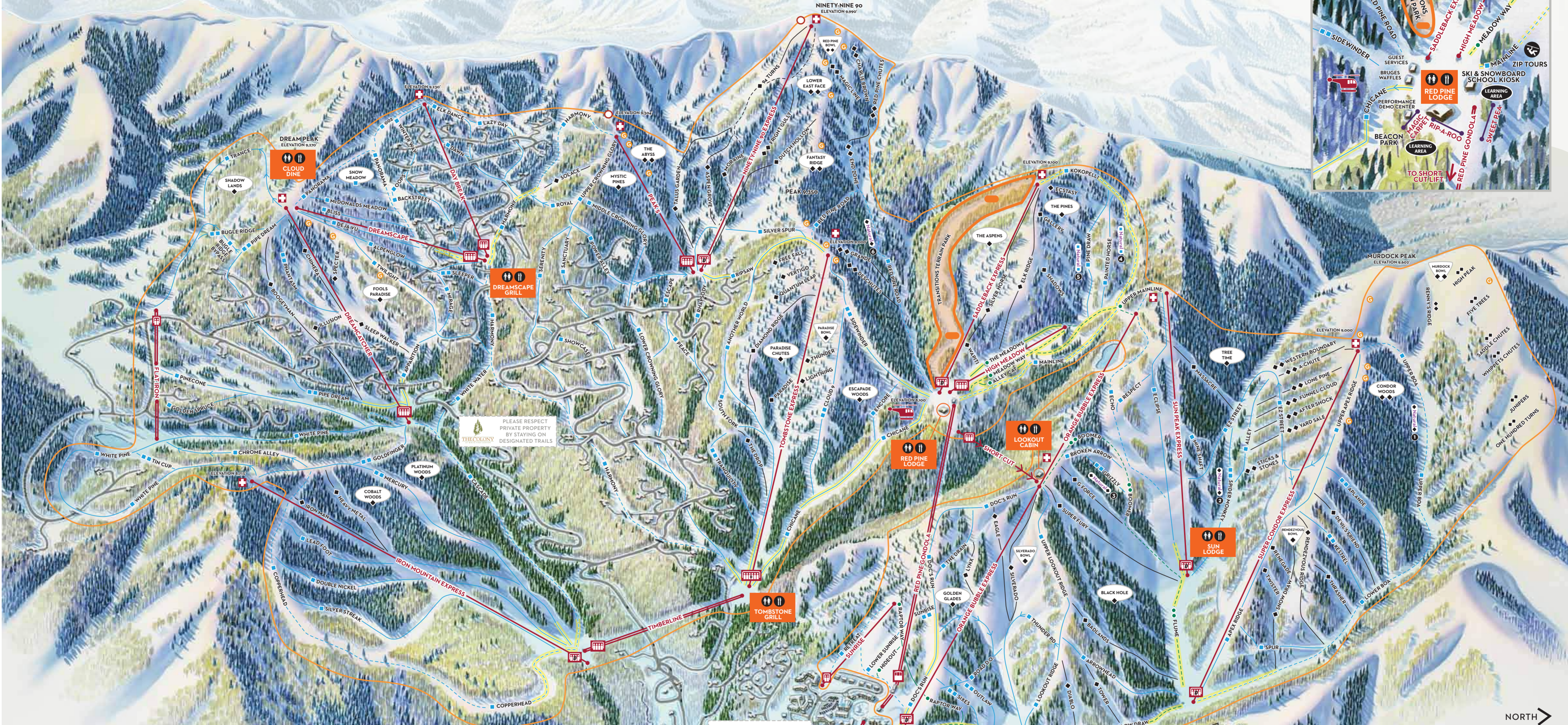
SEE INSET MAP FOR EAST SIDE RUNS

SEE INSET MAP FOR PINECONE RIDGE RUNS

SEE INSET MAP FOR EAST SIDE RUNS

SEE INSET MAP FOR PINECONE RIDGE RUNS

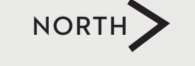
CANYONSSM



TRAIL MAP LEGEND			
	LEAST DIFFICULT WAY DOWN		HIGH-SPEED 6-PACK
	EASIEST		HIGH-SPEED QUAD
	EASIEST Advanced Beginner		QUAD
	MORE DIFFICULT		TRIPLE
	MORE DIFFICULT Advanced Intermediate		DOUBLE
	MOST DIFFICULT		GONDOLA
	MOST DIFFICULT Expert Only		SURFACE LIFT
	CHAIRLIFT		CHAIRLIFT
	TWO-WAY CHAIRLIFT		SKI AREA BOUNDARY
	SKI AREA BOUNDARY		NATURAL HALFPIPES
	NATURAL HALFPIPES		Canis Lupus
	NATURAL HALFPIPES		Hurricane Alley
	NATURAL HALFPIPES		Tunnel of Fun
	NATURAL HALFPIPES		Pinball Alley
	SLOW SKIING ZONE		FIRST AID / SKI PATROL
	RESTROOM		RESTROOM
	RESTAURANT		RESTAURANT
	SKI & SNOWBOARD SCHOOL		SKI & SNOWBOARD SCHOOL
	ACCESS THROUGH GATES ONLY (Gates Subject to Close)		ACCESS THROUGH GATES ONLY (Gates Subject to Close)
	ZIP TOURS		ZIP TOURS
	WASATCH POWDERBIRD GUIDES: 800.974.4354		TRANSITIONS TERRAIN PARK Located off Saddleback Express, our cutting-edge, signature park is for skier and riders of all abilities. This terrain park is designated as SMALL, MEDIUM and LARGE.
	BACKCOUNTRY EXIT POINTS Backcountry terrain is not part of the resort. You are leaving the resort when you go through the backcountry exit points. There are no ski patrol services and there are many hazards. Avalanches are common in the backcountry. Skiers/riders leaving Canyons' boundaries do so at their own risk. Educate yourself before you go into the backcountry. Read posted signs and warnings about the backcountry before proceeding. Call the Utah Avalanche Forecast Center at 888.999.4019 for further information about backcountry conditions.		

RESORT VILLAGE: PLEASE SEE REVERSE SIDE FOR DETAILED MAP

BASE CAMP PARKING & TICKET OFFICE



CANYONS SKIER/RIDER RESPONSIBILITY CODE	
1.	Always stay in control and avoid excessive speed. You must be able to stop or avoid other people or objects.
2.	People ahead of you have the right-of-way. It is your responsibility to avoid them.
3.	Do not stop where you obstruct a trail or are not visible from above.
4.	Before starting downhill or merging onto a trail, look uphill and yield to others.
5.	If you are involved in an accident or collision, you must exchange contact information with the other party.
6.	Always use proper devices to help prevent runaway equipment.
7.	Observe and obey all posted signs and warnings.
8.	Keep off closed trails and out of closed areas.
9.	You must have sufficient physical dexterity, ability and knowledge to safely load, ride and unload lifts.
10.	You may not ski or snowboard at Canyons if you are impaired by drugs or alcohol.
KNOW THE CODE. IT'S YOUR RESPONSIBILITY. This is a partial list. Be safety conscious.	

RESORT VILLAGE:
PLEASE SEE REVERSE SIDE
FOR DETAILED MAP

BASE CAMP
PARKING &
TICKET OFFICE

TOMSTONE
GRILL

CHICANE

GABRIOLET

RETREAT
SUNRISE

LOWER SUNRISE
HIDEOUT

WALDORF
GONDOLA

DOC'S RUN

RED PINE GONDOLA

ORANGE BUBBLE EXPRESS

GOLDEN
GLADES

LYNX

RAPTOR WAY

THE DRAIN

SIXES
OUTLAW
ROAD D.O.

SILVERADO

SILVERADO
THOR

FRIP CON

LOOKOUT RIDGE

THUNDER RD

UPPER LOOKOUT

